





NOTES:

-  Full footway construction
-  Topsoil and grass seed
-  Bus stop kerb
-  Pre-cast concrete edging

This map is reproduced from Ordnance Survey material with the permission of Ordnance Survey on behalf of the Controller of Her Majesty's Stationery Office © Crown copyright.  
 Unauthorised reproduction infringes Crown Copyright and may lead to prosecution or Civil Proceedings.  
 Wiltshire Council (100049050) 2021

**Wiltshire Council**

Traffic & Network Management  
 County Hall, Bythesea Road, Trowbridge  
 Wiltshire, BA14 8JD  
 Tel: 0300 4560100  
 Website: www.wiltshire.gov.uk

F					
E					
D					
C					
B	SEP21	DMK	KAD	KAD	Platform amendments
A	AUG21	DMK	KAD	KAD	Full footway/Platform access
O	JUN 21	KAD	**	**	ORIGINAL
REV	DATE	DRAWN	CHECK	APPRV	DESCRIPTION

DRAWING PURPOSE:  
**PROPOSAL**

PROJECT:  
 CORSHAM CATG SCHEME  
 CORSHAM, FREESTONE WAY

DRAWING TITLE:  
**LOCATION Y  
 BUS STOP HARDSTANDING**

SCALES:	NOT TO SCALE	SHEET SIZE:	A4
DRAWING No.	KAD/CORM/D001	REVISION:	B
FILE REF:	L:\IT\NEW\OLDER\STRUCTURE\SCHEMES\PROP\CCAT\CORSHAM\2021-22\FREESTONWAY		